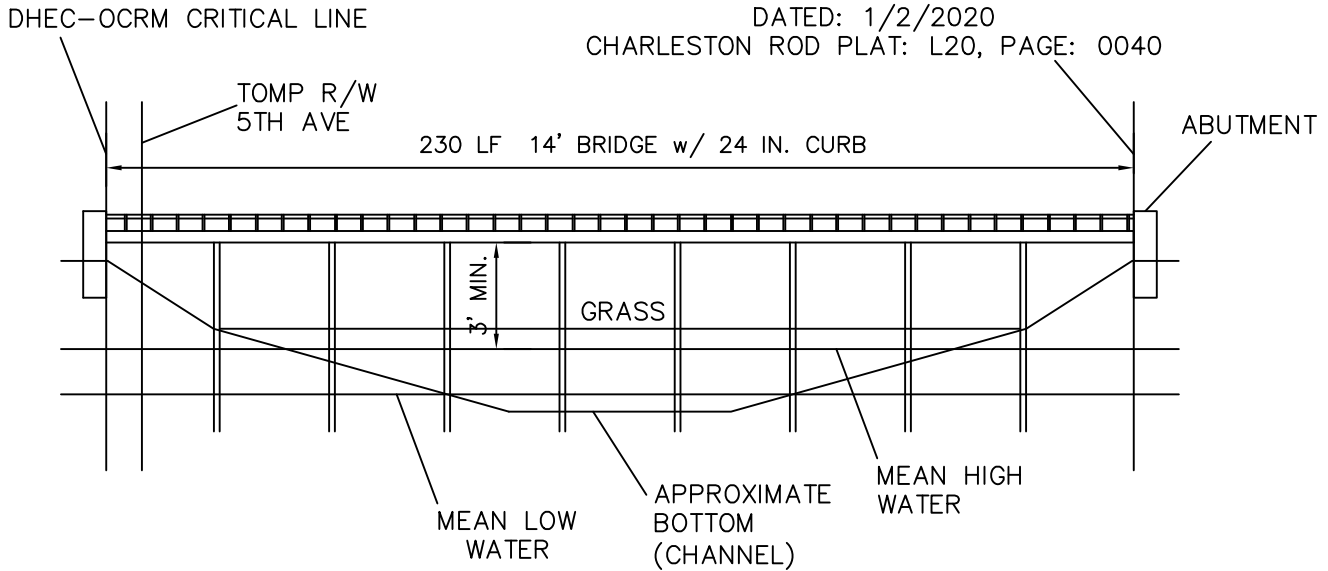


VICINITY MAP NOT TO SCALE

DHEC-OCRM CRITICAL LINE
 APPROVED: KELSEY M. MURDAUGH
 DATED: 1/2/2020
 CHARLESTON ROD PLAT: L20, PAGE: 0040



APPLICANT:
 KRISTA BROWN-PENNEY, TRUSTEE
 EM FAMILY TRUST
 TOWN OF MOUNT PLEASANT
 TMS# 514-09-00-045

PREPARED FOR:
 EM FAMILY TRUST

BRIDGE APPROACH FOR

LOT 114

P/N NUMBER:

SCALE: NOT TO SCALE



DATE:



GRAPHIC SCALE

ATLAS
 SURVEYING, INC.

1017 BANKTON CIRCLE
 HANAHAN, SC 29410
 PHONE: (843) 573-7831
 WEBSITE: WWW.ATLASSURVEYING.COM



TAX PARCEL
 No. 514-09-00-045
 THE TOWN OF MT. PLEASANT
 CHARLESTON COUNTY, SOUTH CAROLINA

FIELD WORK: GW
 FIELD CHECK: DB
 DRAWN BY: CB
 DATE: 8-28-19
 REVISED: 11-01-2021
 SCALE: 1"=50'
 PROJECT No.: CHS-18052
 FILE: CHS-18052 SCANLONVILLE BRIDGE.DWG